

[Home](#) > [Metropolitan Police Service](#) > [Harlesden](#) > [Crime map](#) >

## Detailed statistics for Harlesden



### Contents

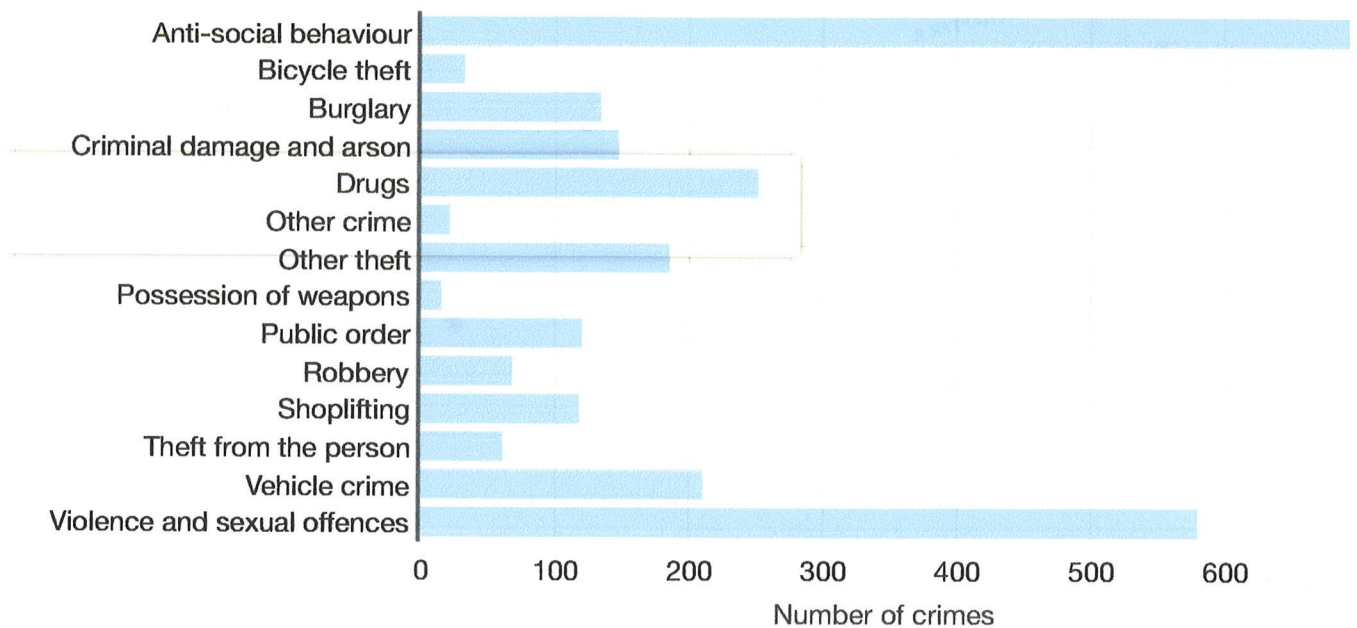
[Comparison of crime types in this area between April 2015 and March 2016](#)

[Comparison of outcomes in this area between April 2015 and March 2016](#)

[Crime levels in this area between April 2015 and March 2016](#)

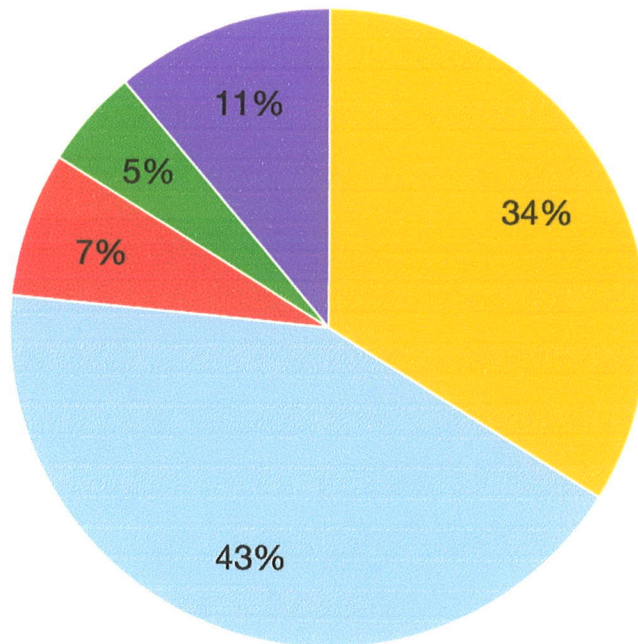
[Download crime data for this area as a CSV file](#)

## Comparison of crime types in this area between April 2015 and March 2016



Crime type	Total	Percentage
<b>Anti-social behaviour</b>	692	26.16%
<b>Bicycle theft</b>	33	1.25%
<b>Burglary</b>	135	5.10%
<b>Criminal damage and arson</b>	148	5.60%
<b>Drugs</b>	252	9.53%
<b>Other crime</b>	22	0.83%
<b>Other theft</b>	186	7.03%
<b>Possession of weapons</b>	16	0.60%
<b>Public order</b>	121	4.57%
<b>Robbery</b>	69	2.61%
<b>Shoplifting</b>	119	4.50%

## Comparison of outcomes in this area between April 2015 and March 2016



- Under investigation
- No further action
- Offender dealt with by police
- Offender sent to court
- Offender dealt with at court

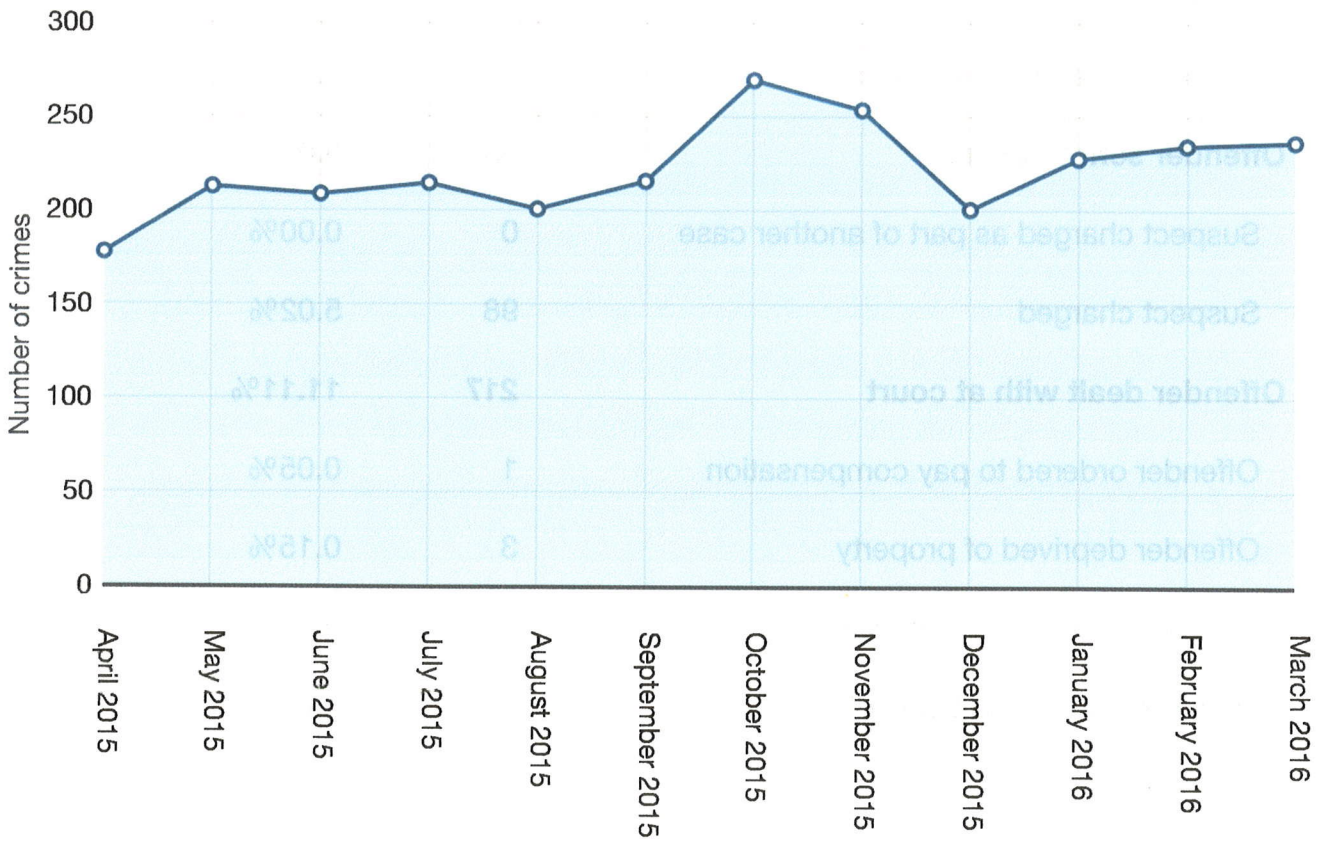
Outcome type	Total	Percentage
<b>Under investigation</b>	<b>661</b>	<b>33.85%</b>
Under investigation	661	33.85%
<b>No further action</b>	<b>834</b>	<b>42.70%</b>
Unable to prosecute suspect	0	0.00%
Investigation complete; no suspect identified	834	42.70%

<b>Theft from the person</b>	62	2.34%
<b>Vehicle crime</b>	211	7.98%
<b>Violence and sexual offences</b>	579	21.89%

Formal action is not in the public interest	0	0.00%
<b>Offender dealt with by police</b>	<b>143</b>	<b>7.32%</b>
Action to be taken by another organisation	0	0.00%
Offender given a caution	56	2.87%
Offender given a drugs possession warning	50	2.56%
Local resolution	11	0.56%
Offender given penalty notice	26	1.33%
<b>Offender sent to court</b>	<b>98</b>	<b>5.02%</b>
Suspect charged as part of another case	0	0.00%
Suspect charged	98	5.02%
<b>Offender dealt with at court</b>	<b>217</b>	<b>11.11%</b>
Offender ordered to pay compensation	1	0.05%
Offender deprived of property	3	0.15%
Offender otherwise dealt with	4	0.20%
Offender given conditional discharge	20	1.02%
Offender sent to prison	26	1.33%
Offender fined	45	2.30%
Offender given community sentence	34	1.74%
Defendant sent to Crown Court	2	0.10%
Defendant found not guilty	17	0.87%
Offender given absolute discharge	1	0.05%
Court case unable to proceed	11	0.56%
Court result unavailable	37	1.89%
Offender given suspended prison sentence	16	0.82%

## Crime levels in this area between April 2015 and March 2016

### All crime



Month	Total
March 2016	236
February 2016	234
January 2016	227
December 2015	200
November 2015	253
October 2015	269
September 2015	215

<b>August 2015</b>	200
<b>July 2015</b>	214
<b>June 2015</b>	208
<b>May 2015</b>	212
<b>April 2015</b>	177

[Cookies](#)

Powered by [data.police.uk](http://data.police.uk)

Map data © [OpenStreetMap](#)

**OGL**

All content is available under the [Open Government License v2.0](#) unless otherwise stated

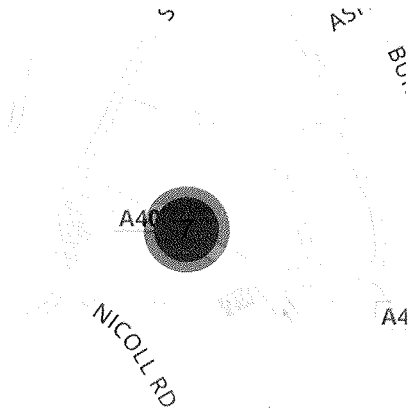


**Home Office**





## Crime on or near Craven Park Road



All crime (7)

reported in March 2016

### Burglary (1)

Includes offences where a person enters a house or other building with the intention of stealing

Current status<sup>†</sup>

Under investigation

[Case timeline »](#)

### Drugs (1)

Includes offences related to possession, supply and production

Current status<sup>†</sup>

Offender given a caution

[Case timeline »](#)

### Other theft (1)

Includes theft by an employee, blackmail and making off without payment

Current status<sup>†</sup>

Under investigation

[Case timeline »](#)

### **Public order (1)**

Includes offences which cause fear, alarm or distress

Current status<sup>†</sup>

Under investigation

[Case timeline »](#)

### **Violence and sexual offences (3)**

Includes offences against the person such as common assaults, Grievous Bodily Harm and sexual offences

Current status<sup>†</sup>

Investigation complete; no suspect identified

[Case timeline »](#)

Investigation complete; no suspect identified

[Case timeline »](#)

Investigation complete; no suspect identified

[Case timeline »](#)

<sup>†</sup> Status last updated April 2016

[« Back to crime map](#)

[Cookies](#)

Powered by [data.police.uk](#)

Map data © [OpenStreetMap](#)

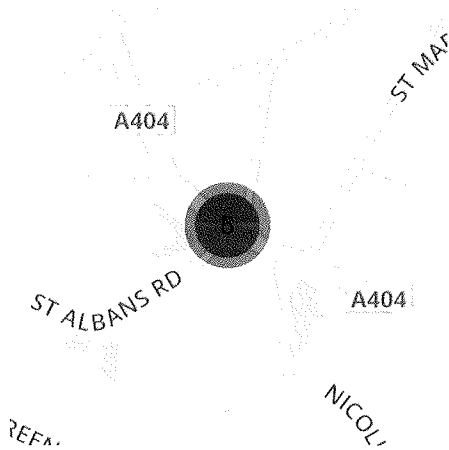
**OG**

All content is available under the [Open Government License v2.0](#) unless otherwise stated



**Home Office**

## Crime on or near St Alban's Road



All crime (6)

reported in March 2016

### Anti-social behaviour (5)

Includes personal, environmental and nuisance anti-social behaviour

*Details, case timelines and current statuses are not provided for anti-social behaviour.*

### Violence and sexual offences (1)

Includes offences against the person such as common assaults, Grievous Bodily Harm and sexual offences

Current status<sup>†</sup>

Under investigation

[Case timeline »](#)

<sup>†</sup> Status last updated April 2016

[« Back to crime map](#)

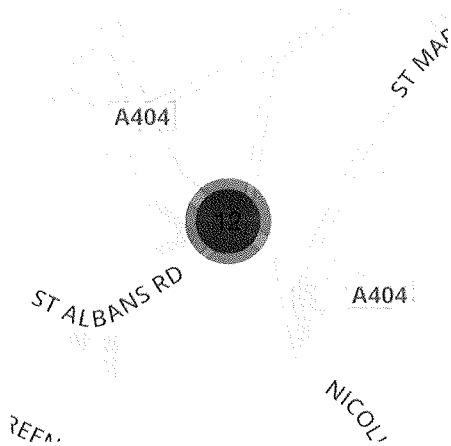


All content is available under the [Open Government License v2.0](#) unless otherwise stated



Home Office

## Crime on or near St Alban's Road



All crime (12)

reported in February 2016

### Anti-social behaviour (8)

Includes personal, environmental and nuisance anti-social behaviour

*Details, case timelines and current statuses are not provided for anti-social behaviour.*

### Burglary (1)

Includes offences where a person enters a house or other building with the intention of stealing

Current status<sup>†</sup>

Under investigation

[Case timeline »](#)

### Robbery (2)

Includes offences where a person uses force or threat of force to steal

Current status<sup>†</sup>

Investigation complete; no suspect identified

[Case timeline »](#)

Awaiting court outcome

[Case timeline »](#)

## Violence and sexual offences (1)

Includes offences against the person such as common assaults, Grievous Bodily Harm and sexual offences

Current status<sup>†</sup>

Investigation complete; no suspect identified

[Case timeline »](#)

<sup>†</sup> Status last updated April 2016

[« Back to crime map](#)

[Cookies](#)

Powered by [data.police.uk](#)

Map data © [OpenStreetMap](#)

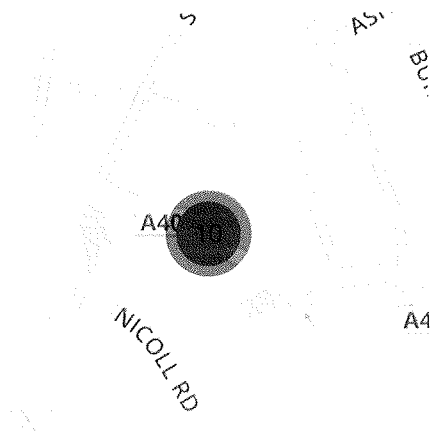
**OGL**

All content is available under the [Open Government License v2.0](#) unless otherwise stated



**Home Office**

## Crime on or near Craven Park Road



All crime (10)

reported in February 2016

### Anti-social behaviour (1)

Includes personal, environmental and nuisance anti-social behaviour

*Details, case timelines and current statuses are not provided for anti-social behaviour.*

### Criminal damage and arson (1)

Includes damage to buildings and vehicles and deliberate damage by fire

Current status<sup>†</sup>

Offender ordered to pay compensation

[Case timeline »](#)

### Drugs (2)

Includes offences related to possession, supply and production

Current status<sup>†</sup>

Awaiting court outcome

[Case timeline »](#)

---

Offender fined

[Case timeline »](#)

---

### **Other theft (1)**

Includes theft by an employee, blackmail and making off without payment

Current status<sup>†</sup>

Investigation complete; no suspect identified

[Case timeline »](#)

---

### **Public order (1)**

Includes offences which cause fear, alarm or distress

Current status<sup>†</sup>

Under investigation

[Case timeline »](#)

---

### **Robbery (1)**

Includes offences where a person uses force or threat of force to steal

Current status<sup>†</sup>

Awaiting court outcome

[Case timeline »](#)

---

### **Shoplifting (1)**

Includes theft from shops or stalls

Current status<sup>†</sup>

Under investigation

[Case timeline »](#)

---

### **Violence and sexual offences (2)**

Includes offences against the person such as common assaults, Grievous Bodily Harm and sexual offences

Current status<sup>†</sup>

Under investigation

[Case timeline »](#)

Under investigation

[Case timeline »](#)



† Status last updated April 2016

[« Back to crime map](#)

[Cookies](#)

Powered by [data.police.uk](http://data.police.uk)

Map data © [OpenStreetMap](#)

**OGL**

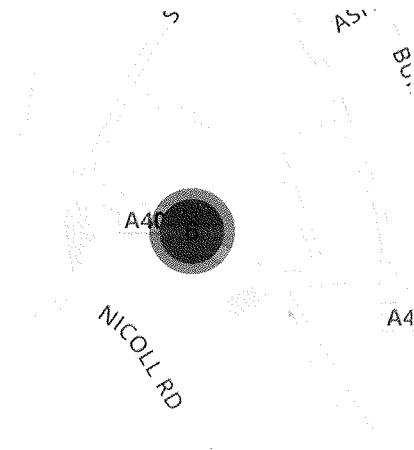
All content is available under the [Open Government License v2.0](#) unless otherwise stated



**Home Office**



## Crime on or near Craven Park Road



### All crime (6)

reported in January 2016

### Criminal damage and arson (1)

Includes damage to buildings and vehicles and deliberate damage by fire

Current status<sup>†</sup>

Under investigation

[Case timeline »](#)

### Drugs (4)

Includes offences related to possession, supply and production

Current status<sup>†</sup>

Offender given a drugs possession warning

[Case timeline »](#)

Awaiting court outcome

[Case timeline »](#)

Investigation complete; no suspect identified

[Case timeline »](#)

Offender given community sentence

[Case timeline »](#)

### Violence and sexual offences (1)

## violence and sexual offences (1)

Includes offences against the person such as common assaults, Grievous Bodily Harm and sexual offences

Current status<sup>†</sup>

Investigation complete; no suspect identified

[Case timeline »](#)

<sup>†</sup> Status last updated April 2016

[« Back to crime map](#)

[Cookies](#)

Powered by [data.police.uk](#)

Map data © [OpenStreetMap](#)

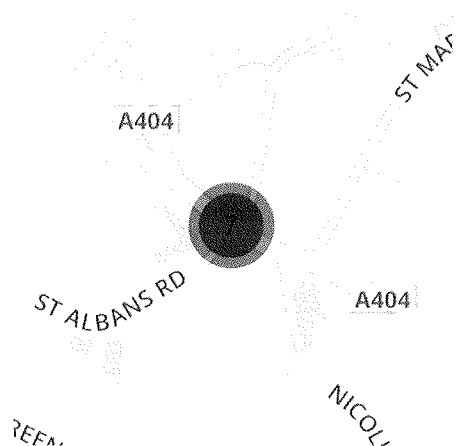
**OG**

All content is available under the [Open Government License v2.0](#) unless otherwise stated



**Home Office**

## Crime on or near St Alban's Road



All crime (7)

reported in January 2016

### Anti-social behaviour (3)

Includes personal, environmental and nuisance anti-social behaviour

*Details, case timelines and current statuses are not provided for anti-social behaviour.*

### Drugs (1)

Includes offences related to possession, supply and production

Current status<sup>†</sup>

Offender fined

[Case timeline »](#)

### Other theft (2)

Includes theft by an employee, blackmail and making off without payment

Current status<sup>†</sup>

Under investigation

[Case timeline »](#)

Under investigation

[Case timeline »](#)

## Vehicle crime (1)

Includes theft from or of a vehicle or interference with a vehicle

Current status<sup>†</sup>

Investigation complete; no suspect identified

[Case timeline »](#)

<sup>†</sup> Status last updated April 2016

[« Back to crime map](#)

[Cookies](#)

Powered by [data.police.uk](#)

Map data © [OpenStreetMap](#)

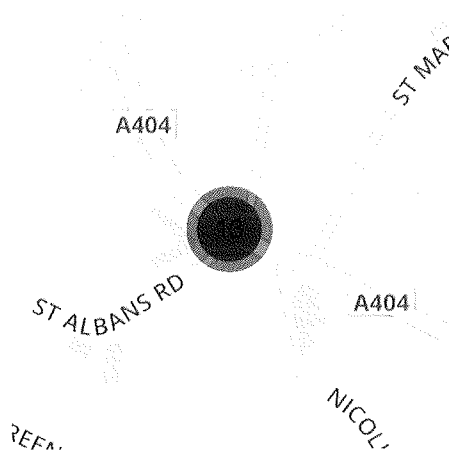
**OGL**

All content is available under the [Open Government License v2.0](#) unless otherwise stated



**Home Office**

## Crime on or near St Alban's Road



All crime (13)

reported in December 2015

### Anti-social behaviour (10)

Includes personal, environmental and nuisance anti-social behaviour

*Details, case timelines and current statuses are not provided for anti-social behaviour.*

### Burglary (2)

Includes offences where a person enters a house or other building with the intention of stealing

Current status<sup>†</sup>

Investigation complete; no suspect identified

[Case timeline »](#)

Investigation complete; no suspect identified

[Case timeline »](#)

### Vehicle crime (1)

Includes theft from or of a vehicle or interference with a vehicle

Current status<sup>†</sup>

Under investigation

[Case timeline »](#)

<sup>†</sup> Status last updated April 2016

[« Back to crime map](#)

[Cookies](#)

Powered by [data.police.uk](#)

Map data © [OpenStreetMap](#)

**OGL**

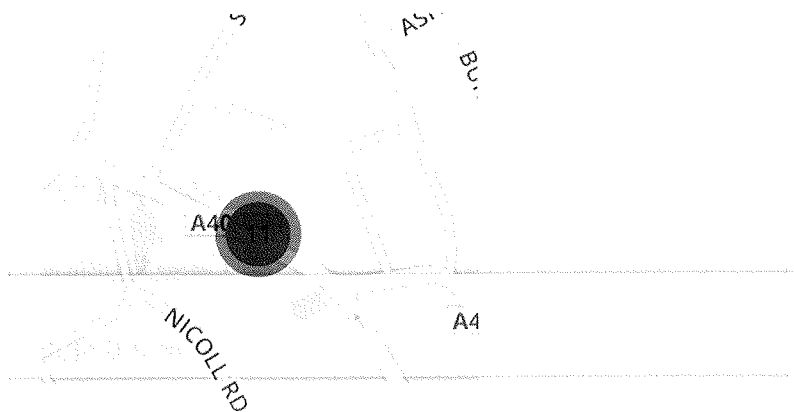
All content is available under the [Open Government License v2.0](#) unless otherwise stated



**Home Office**



## Crime on or near Craven Park Road



All crime (11)

reported in December 2015

### Burglary (1)

Includes offences where a person enters a house or other building with the intention of stealing

Current status<sup>†</sup>

Under investigation

[Case timeline »](#)

### Drugs (1)

Includes offences related to possession, supply and production

Current status<sup>†</sup>

Awaiting court outcome

[Case timeline »](#)

### Other theft (2)

Includes theft by an employee, blackmail and making off without payment

Current status<sup>†</sup>

Under investigation

[Case timeline »](#)

Investigation complete; no suspect identified

[Case timeline »](#)

---

### **Public order (3)**

Includes offences which cause fear, alarm or distress

Current status<sup>†</sup>

Investigation complete; no suspect identified

[Case timeline »](#)

Under investigation

[Case timeline »](#)

Investigation complete; no suspect identified

[Case timeline »](#)

---

### **Theft from the person (1)**

Includes crimes that involve theft directly from the victim (including handbag, wallet, cash, mobile phones) but without the use or threat of physical force

Current status<sup>†</sup>

Investigation complete; no suspect identified

[Case timeline »](#)

---

### **Violence and sexual offences (3)**

Includes offences against the person such as common assaults, Grievous Bodily Harm and sexual offences

Current status<sup>†</sup>

Investigation complete; no suspect identified

[Case timeline »](#)

Investigation complete; no suspect identified

[Case timeline »](#)

Investigation complete; no suspect identified

[Case timeline »](#)

---

<sup>†</sup> Status last updated April 2016

[« Back to crime map](#)

[Cookies](#)

Powered by [data.police.uk](http://data.police.uk)

Map data © [OpenStreetMap](#)

**OGL**

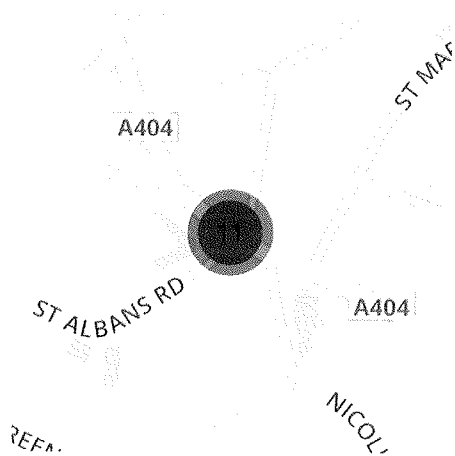
All content is available under the [Open Government License v2.0](#) unless otherwise stated



**Home Office**



## Crime on or near St Alban's Road



All crime (11)

reported in November 2015

### Anti-social behaviour (6)

Includes personal, environmental and nuisance anti-social behaviour

*Details, case timelines and current statuses are not provided for anti-social behaviour.*

### Criminal damage and arson (1)

Includes damage to buildings and vehicles and deliberate damage by fire

Current status<sup>†</sup>

Offender given a caution

[Case timeline »](#)

### Drugs (1)

Includes offences related to possession, supply and production

Current status<sup>†</sup>

Awaiting court outcome

[Case timeline »](#)

---

## Public order (1)

Includes offences which cause fear, alarm or distress

Current status<sup>†</sup>

Status update unavailable

[Case timeline »](#)

## Vehicle crime (1)

Includes theft from or of a vehicle or interference with a vehicle

Current status<sup>†</sup>

Status update unavailable

[Case timeline »](#)

## Violence and sexual offences (1)

Includes offences against the person such as common assaults, Grievous Bodily Harm and sexual offences

Current status<sup>†</sup>

Investigation complete; no suspect identified

[Case timeline »](#)

<sup>†</sup> Status last updated April 2016

[« Back to crime map](#)

[Cookies](#)

Powered by [data.police.uk](#)

Map data © [OpenStreetMap](#)

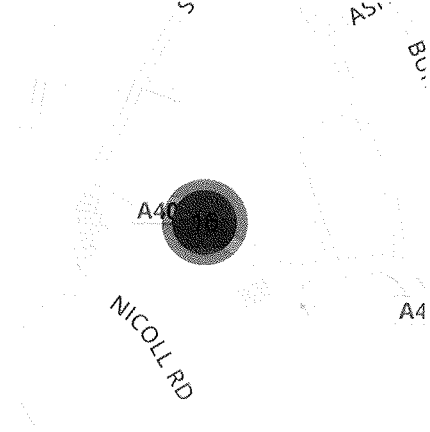
**OG**

All content is available under the [Open Government License v2.0](#) unless otherwise stated



Home Office

## Crime on or near Craven Park Road



All crime (16)

reported in November 2015

### Anti-social behaviour (3)

Includes personal, environmental and nuisance anti-social behaviour

*Details, case timelines and current statuses are not provided for anti-social behaviour.*

### Other theft (2)

Includes theft by an employee, blackmail and making off without payment

Current status<sup>†</sup>

Status update unavailable

[Case timeline »](#)

Investigation complete; no suspect identified

[Case timeline »](#)

### Public order (1)

Includes offences which cause fear, alarm or distress

Current status<sup>†</sup>

Offender given community sentence

[Case timeline »](#)

### **Theft from the person (1)**

Includes crimes that involve theft directly from the victim (including handbag, wallet, cash, mobile phones) but without the use or threat of physical force

Current status<sup>†</sup>

Investigation complete; no suspect identified

[Case timeline »](#)

### **Vehicle crime (2)**

Includes theft from or of a vehicle or interference with a vehicle

Current status<sup>†</sup>

Status update unavailable

[Case timeline »](#)

Status update unavailable

[Case timeline »](#)

### **Violence and sexual offences (7)**

Includes offences against the person such as common assaults, Grievous Bodily Harm and sexual offences

Current status<sup>†</sup>

Status update unavailable

[Case timeline »](#)

Investigation complete; no suspect identified

[Case timeline »](#)

Status update unavailable

[Case timeline »](#)

Investigation complete; no suspect identified

[Case timeline »](#)

Status update unavailable

[Case timeline »](#)

Offender sent to prison

[Case timeline »](#)

Status update unavailable

[Case timeline »](#)

<sup>†</sup> Status last updated April 2016

[« Back to crime map](#)



[Cookies](#)

Powered by [data.police.uk](#)

Map data © [OpenStreetMap](#)

**OG**

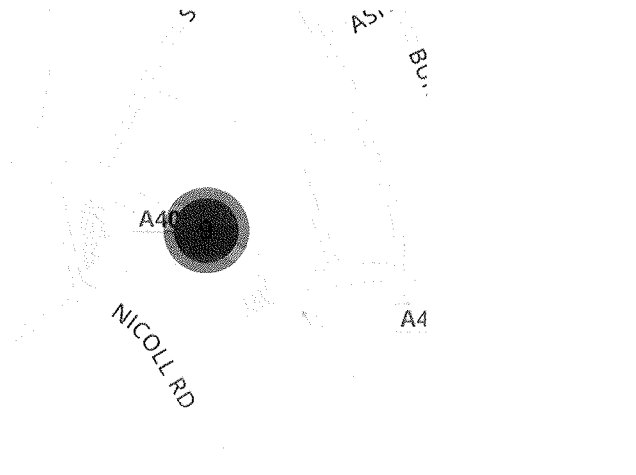
All content is available under the [Open Government License v2.0](#) unless otherwise stated



**Home Office**



## Crime on or near Craven Park Road



All crime (9)

reported in October 2015

### Anti-social behaviour (2)

Includes personal, environmental and nuisance anti-social behaviour

*Details, case timelines and current statuses are not provided for anti-social behaviour.*

### Other theft (4)

Includes theft by an employee, blackmail and making off without payment

Current status<sup>†</sup>

Investigation complete; no suspect identified

[Case timeline »](#)

Investigation complete; no suspect identified

[Case timeline »](#)

Investigation complete; no suspect identified

[Case timeline »](#)

Investigation complete; no suspect identified

[Case timeline »](#)

## Robbery (1)

Includes offences where a person uses force or threat of force to steal

Current status<sup>†</sup>

Investigation complete; no suspect identified

[Case timeline »](#)

## Vehicle crime (1)

Includes theft from or of a vehicle or interference with a vehicle

Current status<sup>†</sup>

Status update unavailable

[Case timeline »](#)

## Violence and sexual offences (1)

Includes offences against the person such as common assaults, Grievous Bodily Harm and sexual offences

Current status<sup>†</sup>

Offender sent to prison

[Case timeline »](#)

<sup>†</sup> Status last updated April 2016

[« Back to crime map](#)

[Cookies](#)

Powered by [data.police.uk](#)

Map data © [OpenStreetMap](#)

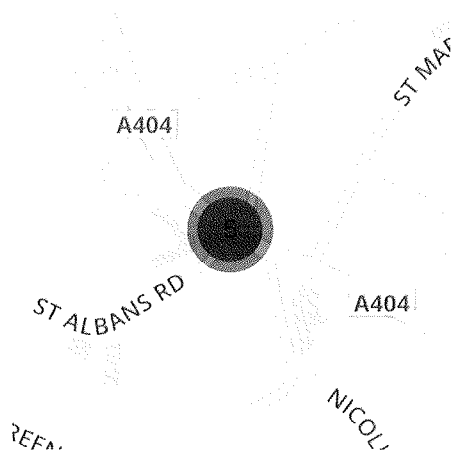
**OGL**

All content is available under the [Open Government License v2.0](#) unless otherwise stated



**Home Office**

## Crime on or near St Alban's Road



All crime (5)

reported in October 2015

### Anti-social behaviour (2)

Includes personal, environmental and nuisance anti-social behaviour

*Details, case timelines and current statuses are not provided for anti-social behaviour.*

### Vehicle crime (1)

Includes theft from or of a vehicle or interference with a vehicle

Current status<sup>†</sup>

Status update unavailable

[Case timeline »](#)

### Violence and sexual offences (2)

Includes offences against the person such as common assaults, Grievous Bodily Harm and sexual offences

Current status<sup>†</sup>

Investigation complete; no suspect identified

[Case timeline »](#)

Investigation complete; no suspect identified

[Case timeline »](#)

† Status last updated April 2016

[« Back to crime map](#)

[Cookies](#)

Powered by [data.police.uk](#)

Map data © [OpenStreetMap](#)

**OG**

All content is available under the [Open Government License v2.0](#) unless otherwise stated



**Home Office**